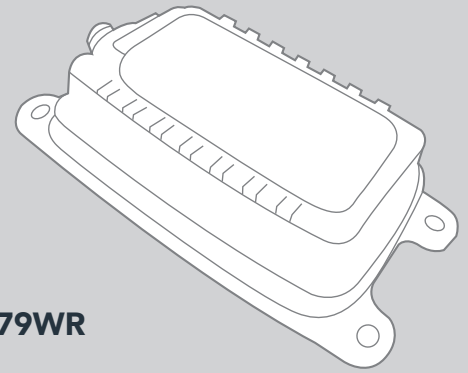


# AUTOCONNECT



Model:  
**AC1379WR**

## RUGGEDIZED DEALER SECURE GPS TRACKING

Designed for extreme environments. Real-time GPS tracking and location security monitoring designed for land and marine environments. Secure and recover powersports, boats, and equipment.

Get specialized features and reporting attributes tailored for powersports. Set alerts to notify you if boat, bike, or quad collateral is moving when it shouldn't be. The backup battery will last up to a year even if the main battery is disconnected.



### REAL-TIME GPS

Locate your vehicle from anywhere



### WEATHER PROOF

Dust and water resistant protective case



### ALERTS

Receive alerts via text or email for any activity



### BATTERY SAVER

Near zero current draw with up to 1 year battery life



### LANDMARKS

Set virtual perimeters; be notified of exits and entries



### EASY INSTALL

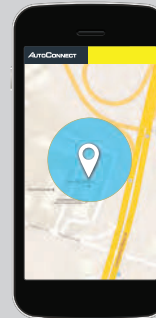
Simple two wire installation



## FEATURES



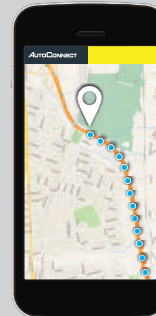
MODEL	AC1379WR		
Subscription Periods	1 Year	2 Year	3 Year
Additional Years Available		•	
Expire & Rehire Reusable/Reactivation Capable		•	
Install Type	3 Wire + Starter Disable		
GPS/Cellular Antenna	Built In		
Network	LTE CAT 1		
Backup Battery		•	
Sleep Mode w/Motion Detection		•	
<b>GPS FEATURES</b>			
AutoConnect® Website Maps Dashboard Access		•	
AutoConnect® GPS Mobile App		•	
<b>ON DEMAND LOCATES</b>			
8 Hour "Heartbeat" Position		•	
Ignition Off Position Reports		•	
Last Known Location Displayed		•	
<b>NOTIFICATION EMAIL ALERTS</b>			
Geofence Boundary Alerts		•	
No Data/No GPS Alert		•	
Low Battery Alert		•	
Back Up Battery w/Disconnect Alert		•	
Device Repowered Up Alert		•	
Outside Designated Province		•	
<b>MAPPING &amp; INTERFACE TOOLS</b>			
Google Maps		•	
Multiple Vehicle & Full Screen Viewing		•	
Unlimited Landmarks		•	
Customizable Landmarks		•	
Standard Geofence Landmark Tool		•	
Location Search to Landmark Tool		•	
Sub User Accounts w/Permission Controls		•	
Grouping Tools: Assets/Landmarks		•	
<b>ANALYTICS &amp; VISUAL REPORTS</b>			
15+ Tabled Reports		•	
Email Report Subscriptions		•	
Historical Trails Recall Tool		•	
Reporting: Asset by Location		•	
Status: Last Known Location & Time		•	
Sub User Accounts w/Permission Controls		•	
Grouping Tools: Assets/Landmarks		•	
<b>LARGE ACCOUNT MANAGEMENT TOOLS</b>			
Asset Search Tool: VIN, Name, Plate #		•	
Hide Asset Tool		•	
Account Export Tool		•	



### REAL-TIME GPS TRACKING

View the real-time location of your assets from your Smartphone or any connected device.


On demand location tracking  
Landmark entrance/exit monitoring



### SUPERIOR TRACKING

Record the position and status of your assets on Google Maps.

Reports each stop position  
Arrival and departure times  
Historical replay tool



### LOCATION SECURITY MONITORING

Take comfort in knowing that your assets are being monitored 24/7. Set triggered alerts that you have authorized by text message or email notification.

Geofence breach alert  
Location exit/entrance alert